


WHAT LIVES HERE?

COOT



SHELDUCK



GADWALL



COMMON COTTON
GRASS FLOWERS



WHOOPEE SWAN



Wilkins Pool can be accessed from Esk Bank, Longtown. If travelling by car: on street parking available on Esk Bank and Esk Street, postcode CA6 5PT.



Improve your Carbon Footprint: did you know Wilkins Pool is walking distance from Longtown town centre with regular buses running from Carlisle, Dumfries and Annan.

WANT TO EXPLORE MORE?

Why not check out the full series of free maps of Longtown?

These can be picked up in Longtown Community Centre, alternatively scan the QR code below to download the maps today?



SCAN ME
TO FIND OUT MORE
ABOUT EACH ROUTE



LONGTOWN COMMUNITY
CENTRE PRESENTS:

A series of local walks celebrating the history,
nature and community of Longtown

FREE, EASY TO FOLLOW MAP...

WILKINS
POOL





WILKINS POOL




Riverside nature trail

Thank you to
**The National Lottery
Heritage Fund** for
funding this free map
to promote and
strengthen our local
community.

The River Esk
is sometimes called
the Cumbrian Esk
and it flows for
approximately 25km.

DMC Longtown
The Defence Munitions
Centre in Longtown is
one of only three Central
Ammunition Depots to remain
in operation and is among
the largest defence munitions
sites in Western Europe.

Can you see **Wilkins Pool**
approaching? Keep a look out
for any Gadwall, Coot or even
Little Stint. These birds are
extremely scarce in Cumbria
but have been identified by the
River Esk, Longtown.

-  2 miles, 45-60 minutes, easy/moderate.
-  2.2 miles, 45-60 minutes, moderate.
-  A short walk to the children's play area, pram accessible.

Routes are not wheelchair and pram accessible.

Safety Brief: This map follows grassy paths and uneven ground, this walk is not pram accessible. Please do take care when walking; the paths can get muddy when wet. Dog walkers and their dogs are always welcome but please do keep them on a lead and clean up after your dog. Please note that this walk is correct at time of writing.

The River Esk is a cross border river. The Esk flows down through the Borders and into Liddesdale where it joins its main tributary, Liddle Water. The Esk then flows past Longtown and into the Solway Firth.

The River Esk



United Utilities



Uneven ground

What wildlife can you see here today? See overleaf for more information on the wonderful wildlife that can be found here at **Wilkins Pool**.

STOP!
Here marks the end of the accessible path for all routes